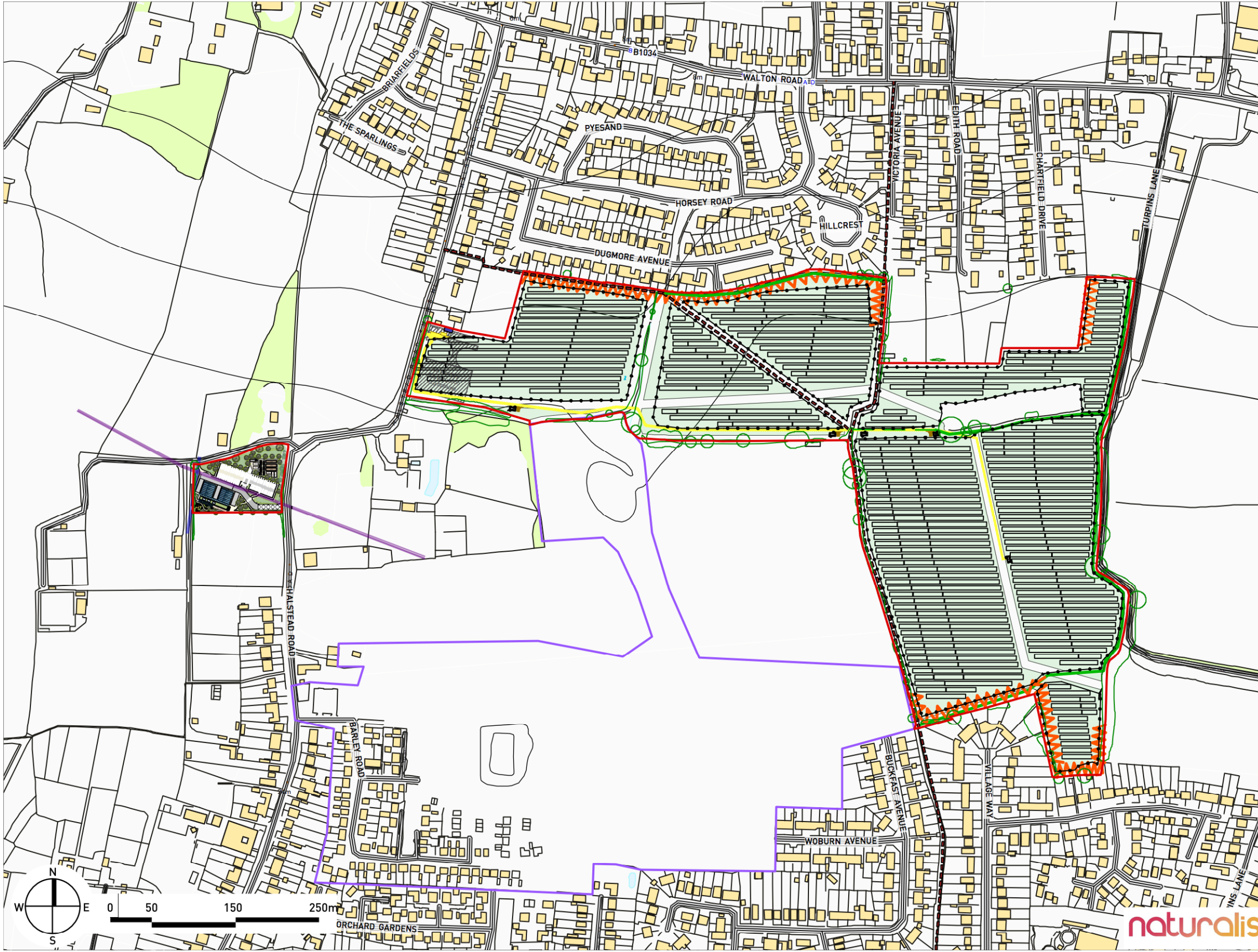
















Copyright Pegasus Planning Group Ltd. Crown copyright. All rights reserved. Ordnance Survey Copyright Licence number 100042003. Promap Licence number 100020449. Emap365 Licence number 0100031673. Standard OS licence rights conditions apply. Pegasus accepts no liability for any use of this document other than for its original purpose, or by the original client, or following Pegasus' express agreement to such use. T: 01285 441717 www.pegasusppg.co.uk



- KEY**
-  Red Line Boundary
 -  Existing Public Rights of Way
 -  Proposed Permissive footpaths
 -  Linden Homes - Finches Park (For Context Only)
 -  Solar Modules
 -  Solar Area
 -  15m Buffer (minimum) from project boundary
 -  Internal Tracks
 -  Inverters
 -  Tree Root Protection areas
 -  Deer Fencing
 -  Proposed Telecommunications Mast
 -  Temporary Construction Compound
 -  Existing 33kV over-head electricity line

HALSTEAD ROAD, KIRBY-LE-SOKEN, ESSEX, C013 0LP - INDICATIVE SITE LAYOUT

